

SECTOR A-5

SITE MEASURING 0.50 AC. PROP. FOR ALLOTMENT TO DEPTT. OF SOCIAL WELFARE GNCTO FOR WORKING-WOMEN HOSTEL - IN FILE NO. F22(12)02/11

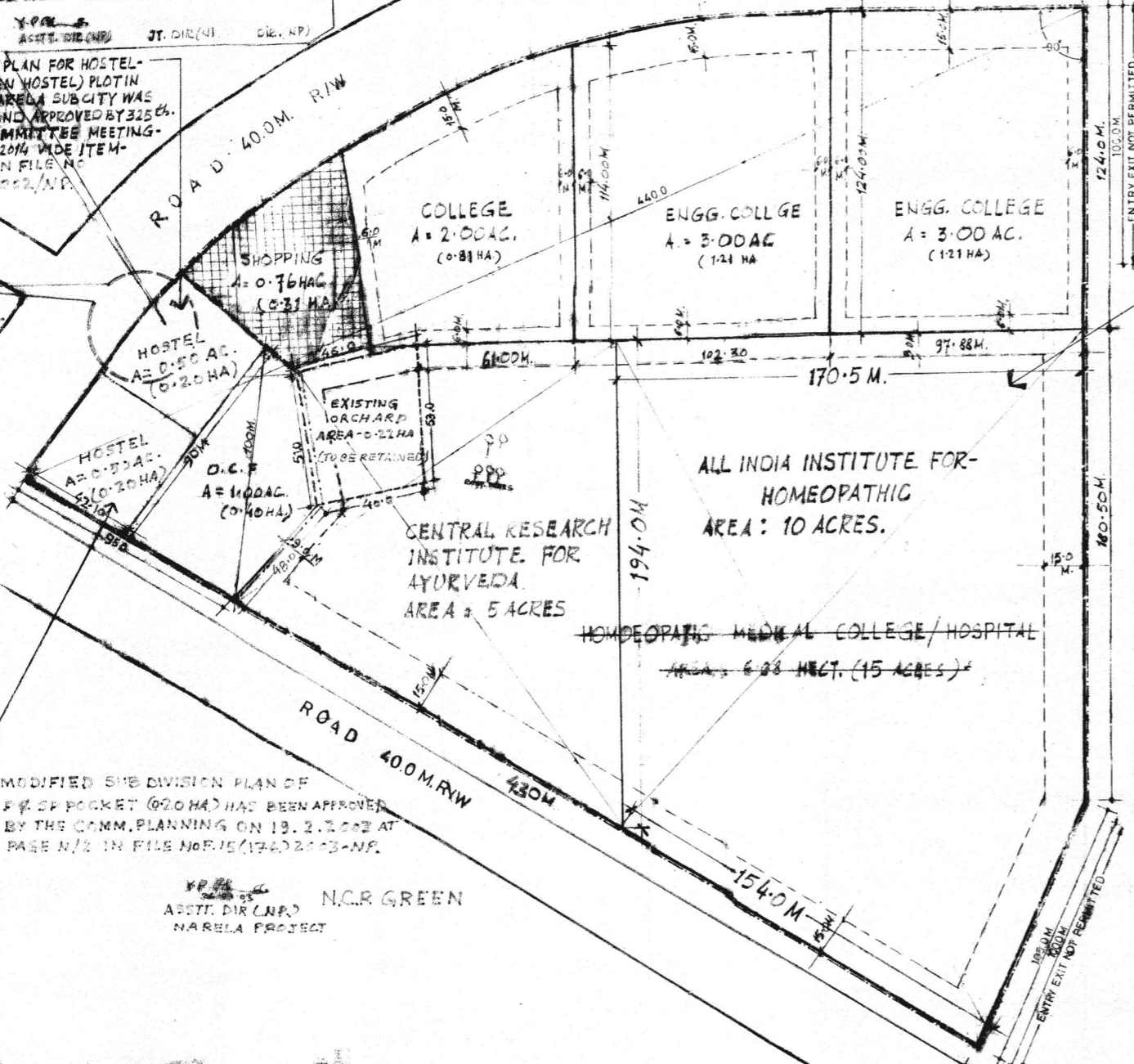
A SUB-DIVISION PLAN FOR HOSTEL (WORKING WOMEN HOSTEL) PLOT IN SECTOR A-8, NARELA SUBCITY WAS CONSIDERED AND APPROVED BY 325th SCREENING COMMITTEE MEETING HELD ON 07.10.2014. VIDE ITEM NO. 106:2014. IN FILE NO. F15(161)2002/NP.

Y.P. 11/11/11
ASST. DIR. (NP) JT. DIR. (N) DIR. (NP)

REFER DETAIL 'X'

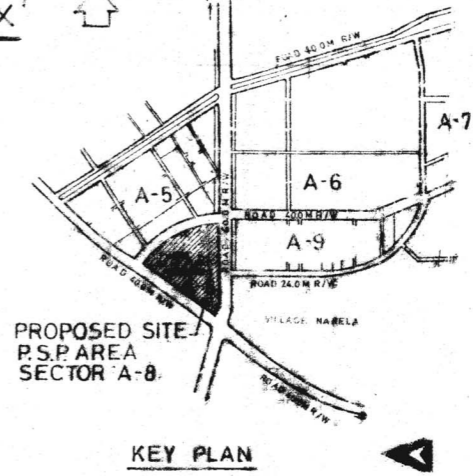
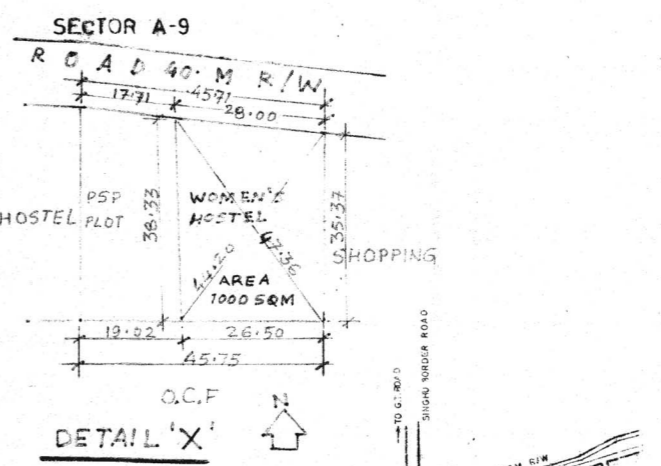
MODIFIED SUB-DIVISION PLAN OF P.S.P. POCKET (0.20 HA) HAS BEEN APPROVED BY THE COMM. PLANNING ON 19.2.2002 AT PAGE N/2 IN FILE NO. F15(174)2003-NP.

Y.P. 11/11/11
ASST. DIR. (NP) N.C.R. GREEN
NARELA PROJECT



THE PLOT EARMARKED FOR HOMEOPATHIC MEDICAL COLLEGE/HOSPITAL MEASURING 6.08 HA. (15 ACRE) IS PROPOSED FOR SUBDIVISION AS UNDER:-
i) ALL INDIA INSTITUTE FOR HOMEOPATHIC - 10 ACRE
ii) CENTRAL RESEARCH INSTITUTE FOR AYURVEDA-05AC.
THE ABOVE PROPOSAL WAS CONSIDERED AND APPROVED IN 327th SCREENING COMMITTEE HELD ON 19.12.2014. VIDE ITEM NO. 139:2014.

THE AGENDA AND MINUTES ARE AUTHENTICATED WITH APPROVED-DRAWING VERIFIED BY DY. DIR. ARCH. (CO-ORDN.) IN FILE NO. F15(161)2002/NP AT PAGE 145/C TO 149/C AND AT PAGE 25/N.



AREA STATEMENT

TOTAL AREA OF THE SCHEME 10.43 Hac
SCHEME BOUNDARY

DISTRIBUTION OF AREA

- HOMEOPATHIC MEDICAL COLLEGE/HOSPITAL = 6.08 HAC.
- ENGG. COLLEGE (2 NOS X 1.20 HA) = 2.40 HAC.
- COLLEGE = 0.80 "
- P&EP = 0.80 "
- SHOPPING = 0.35 "

NOTE =
1. MODIFIED LAY OUT PLAN HAS BEEN APPROVED BY COMM. (PLG) ON 3.2.2012 AT PAGE 15/N IN FILE NO. F15(161)2002/NP.
2. BEFORE HANDING OF POSSESSION LAND DEPTT. SHALL ENSURE THE LAND OWNERSHIP & AVAILABILITY OF INFRASTRUCTURAL SERVICES FROM THE ENGG. DEPTT. (NORTH ZONE)

Y.P. 11/11/11
ASST. DIRECTOR

AREA OF P.S.P. = 0.20 HAC
PROPOSED FOR HOSTEL = (2 NOS) = 0.40 HA
O.C.F. (P.S.P.) = 0.40 HA

MODIFIED LAY OUT PLAN

LAYOUT PLAN SECTOR A-8
P.S.P. AREA NARELA PH/III

1:1000
SCALE
N